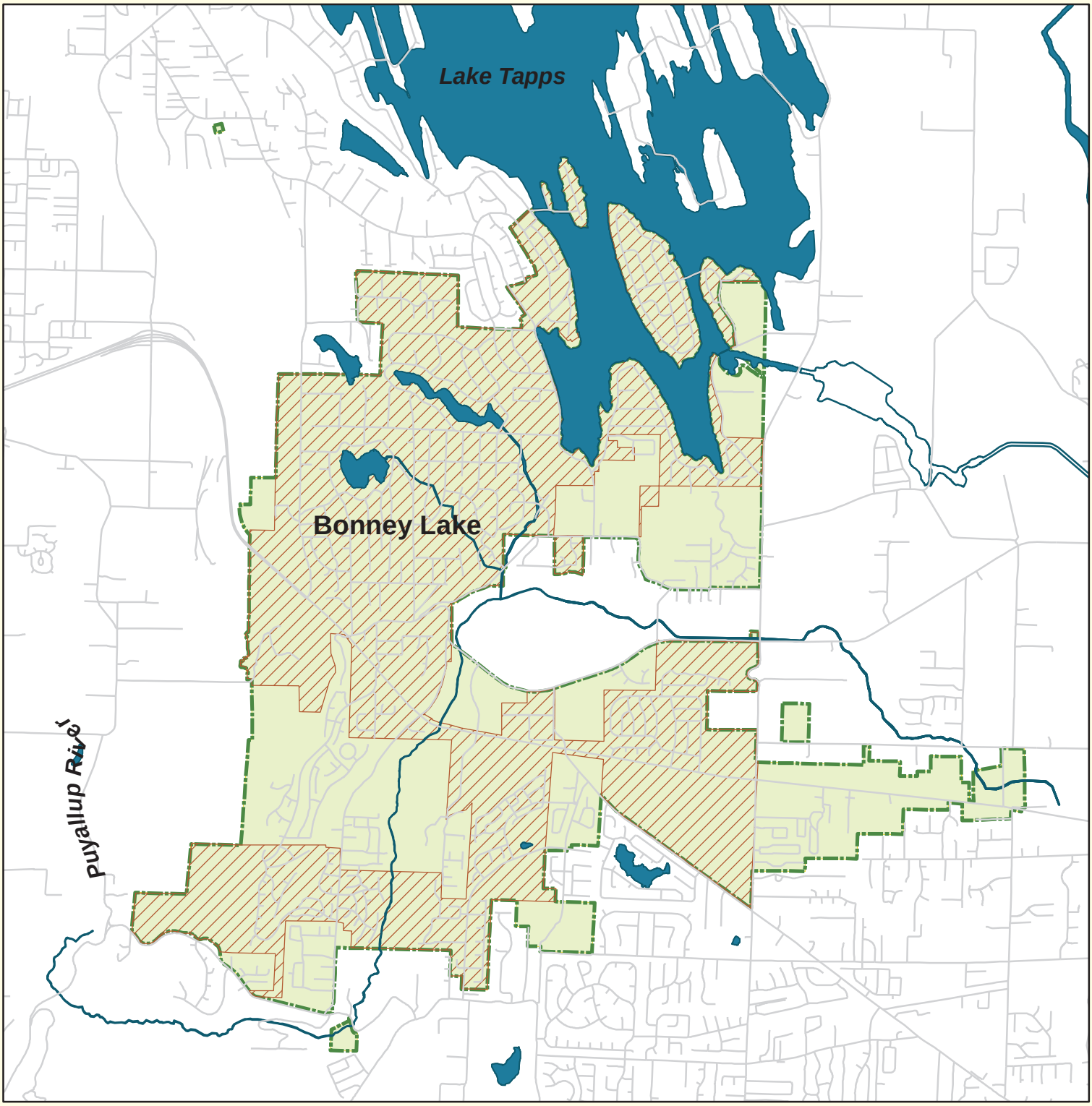

Figure 1-1
Changes in City Limits (1995-2007)
City of Bonney Lake
Sewer Comprehensive Plan

Legend

- Roads
- Water Course
- Water Bodies
- Bonney Lake City Limits
- Bonney Lake 1995 City Limits

0 3,600
Feet

Revision Date: 12/01/08

J:\Data\BON\507-141\GIS\maps\SewerPlanFigs\BONCSP-fig-1-1.mxd

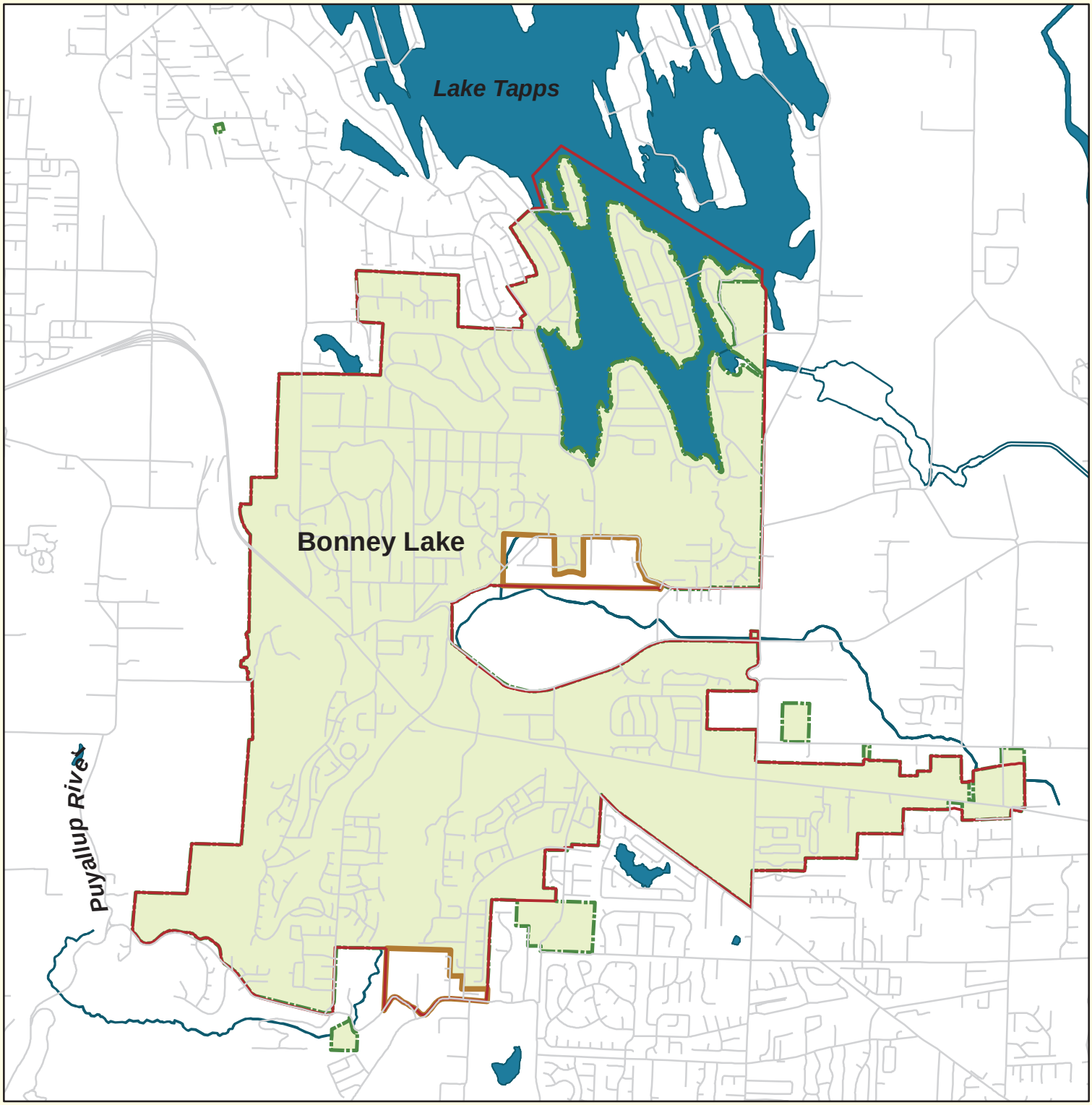

Figure 1-2
Changes in Urban Growth Area (1995-2007)
City of Bonney Lake
Sewer Comprehensive Plan

Legend

- Roads
- Bonney Lake 1995 Urban Growth Area
- 2007 Urban Growth Area
- Bonney Lake City Limits
- Water Course
- Water Bodies

0 3,600
Feet

Revision Date: 12/01/08

J:\Data\BON\507-141\GIS\maps\SewerPlanFigs\BONCSP-fig-1-2.mxd

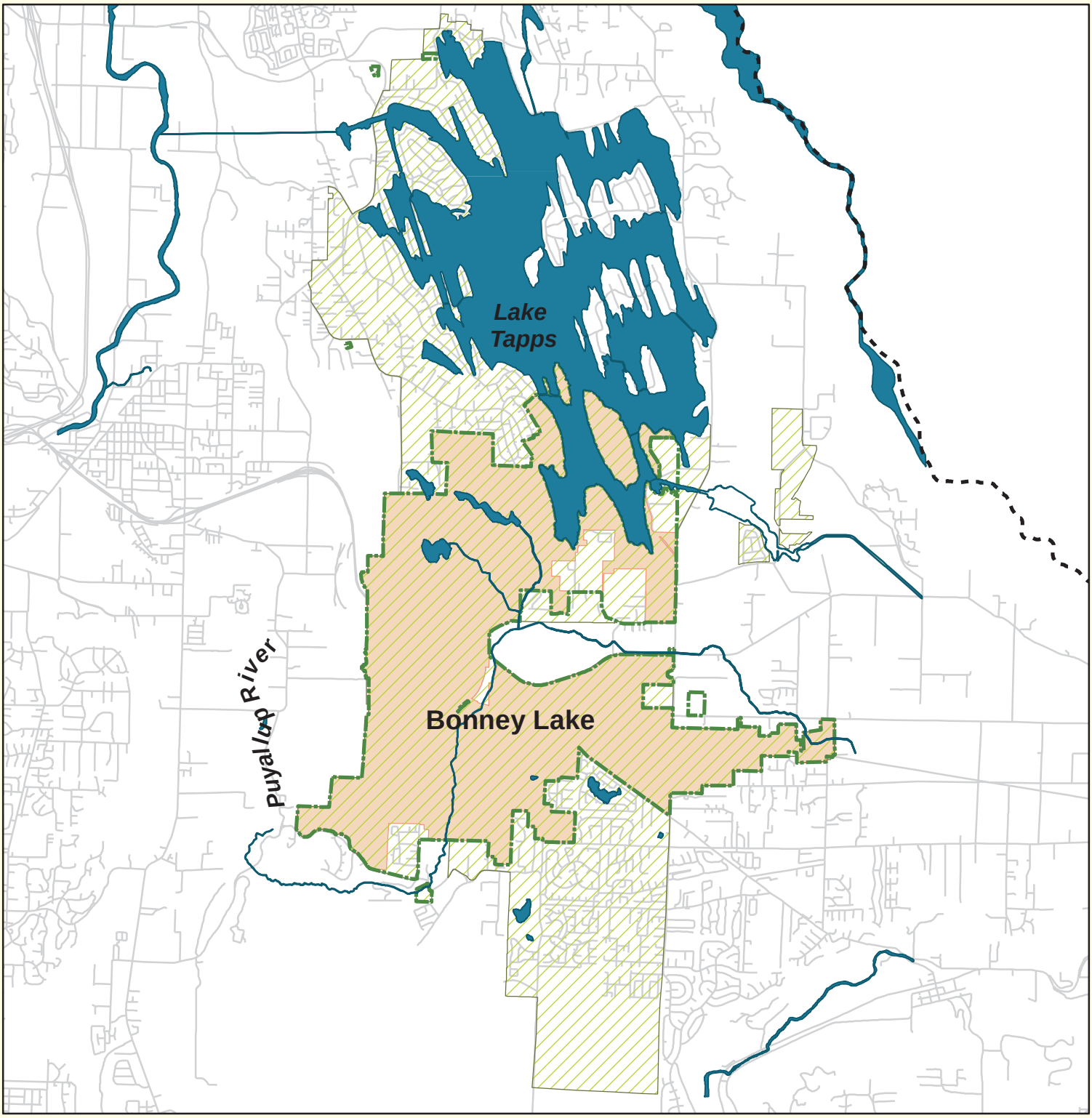

Figure 1-3
Changes in Sewer Service Area (1995-2007)
City of Bonney Lake
Sewer Comprehensive Plan

Legend

- King-Pierce County Line
- Water Course
- Water Bodies
- Bonney Lake City Limits
- Existing Sewer Service Area
- Sewer Service Area in 1995
- Roads

0 6,000
Feet

Revision Date: 12/01/08

J:\Data\BON\507-141\GIS\maps\SewerPlanFigs\BONCSP-fig-1-3.mxd

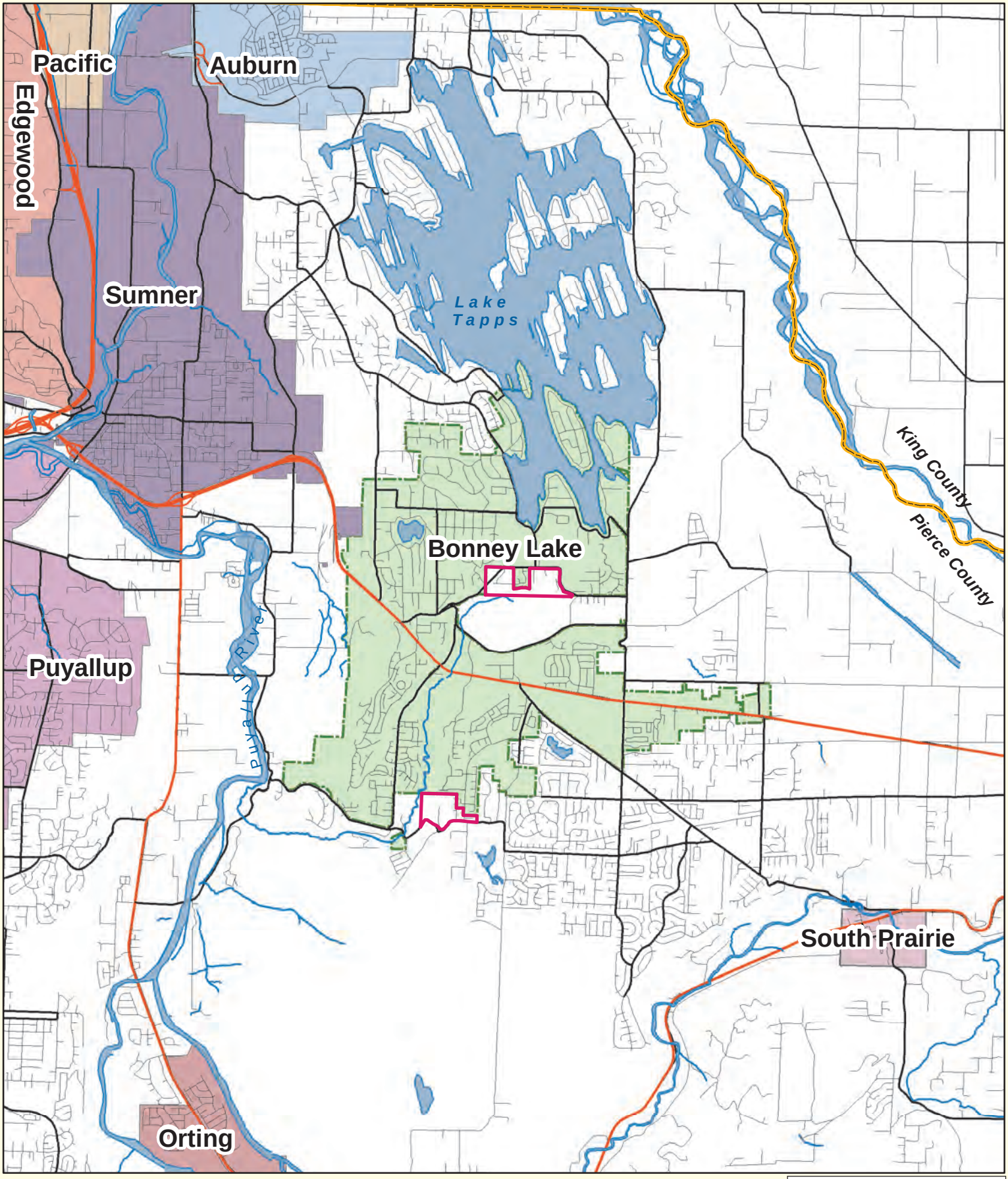

BONNEY Lake

Figure 2-1
Political Boundaries
City of Bonney Lake
Sewer Comprehensive Plan

Legend
- Bonney Lake Urban Growth Boundary
- Bonney Lake City Limits
- County Growth Boundary
- County Boundary

1 inch = 6,000 feet
0 — 6,000 Feet

RH2

J:\Data\BON\507-141\GIS\maps\BONCSP_2-1_Pltcbndry.mxd Revised: 11/11/08 By: jdm

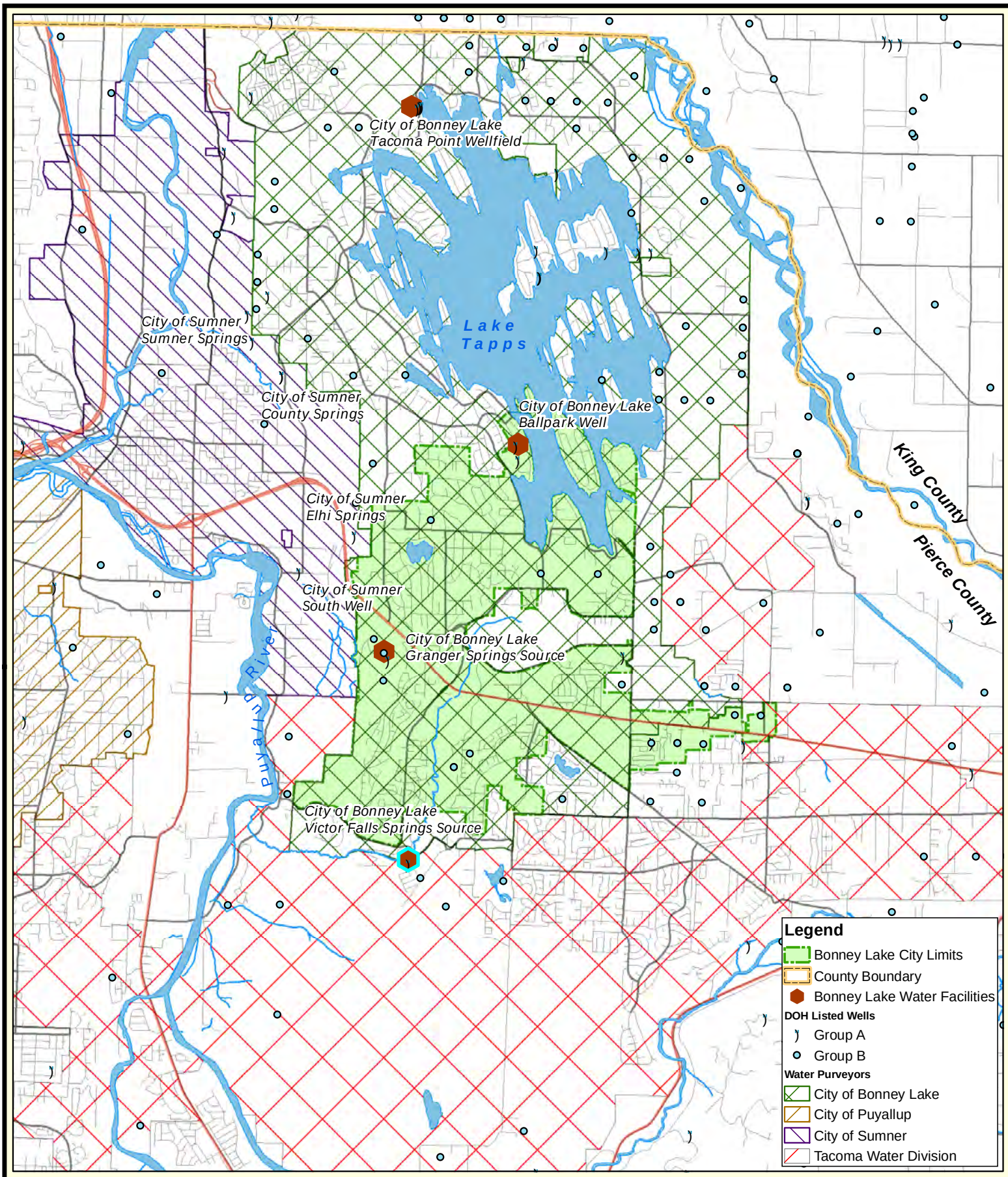

Figure 2-2
Water Systems and Sources
City of Bonney Lake
Sewer Comprehensive Plan

1 inch = 6,000 feet

0 6,000 Feet

J:\Data\BON\507-141\GIS\maps\BONCSP_2-2_WTRsys&src.mxd Revised: 6/25/09 By: jdm

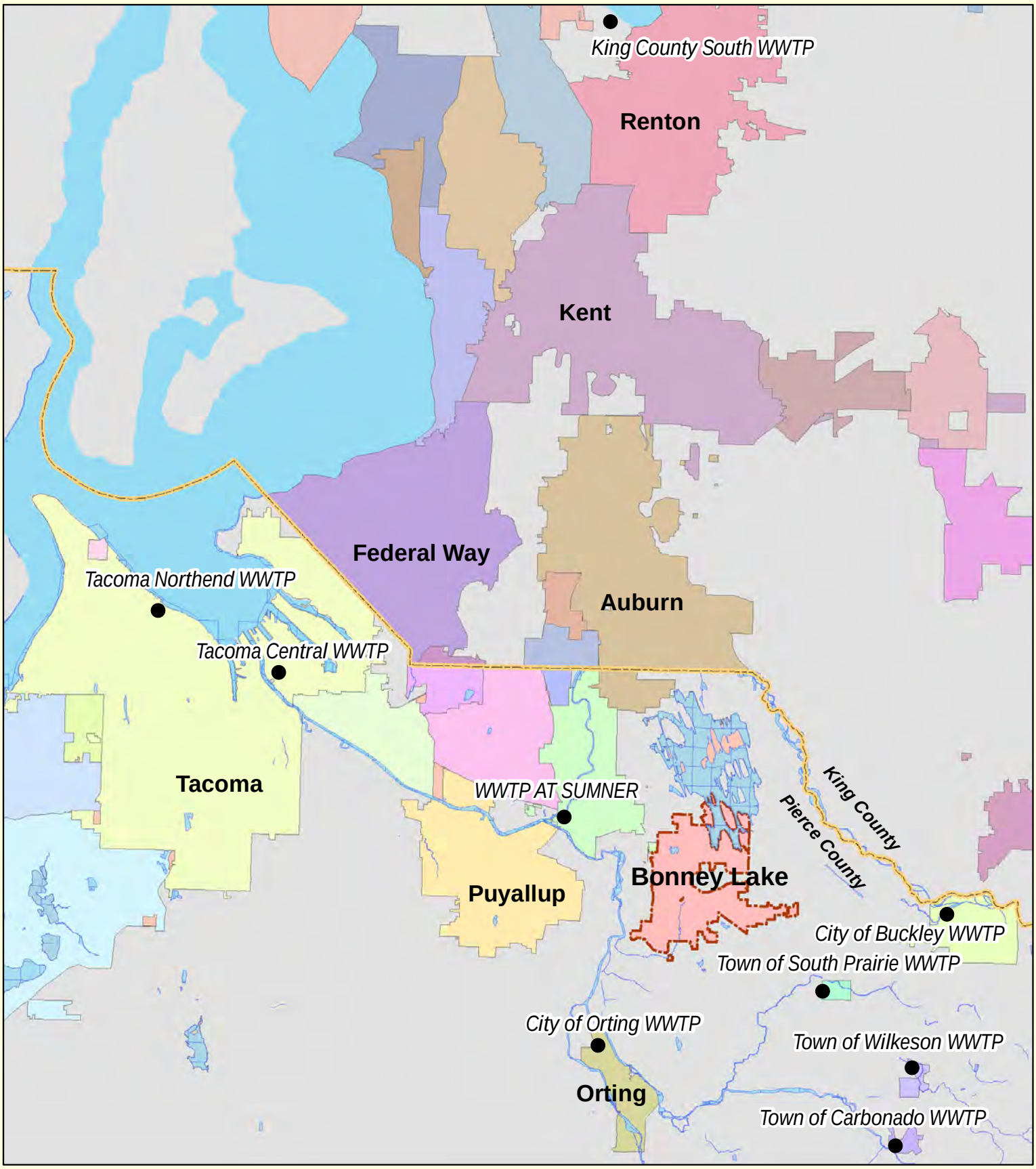

BONNEY Lake

Figure 2-3
WWTP In the Puyallup River Basin and Within Twenty Miles of BonneyLake

City of Bonney Lake
Sewer Comprehensive Plan

RH2

1 inch = 18,000 feet

Feet 0 17,000

J:\Data\BON\507-141\GIS\maps\BONCSP_2-3_WWTP.mxd Revised: 6/25/09 By: jdm

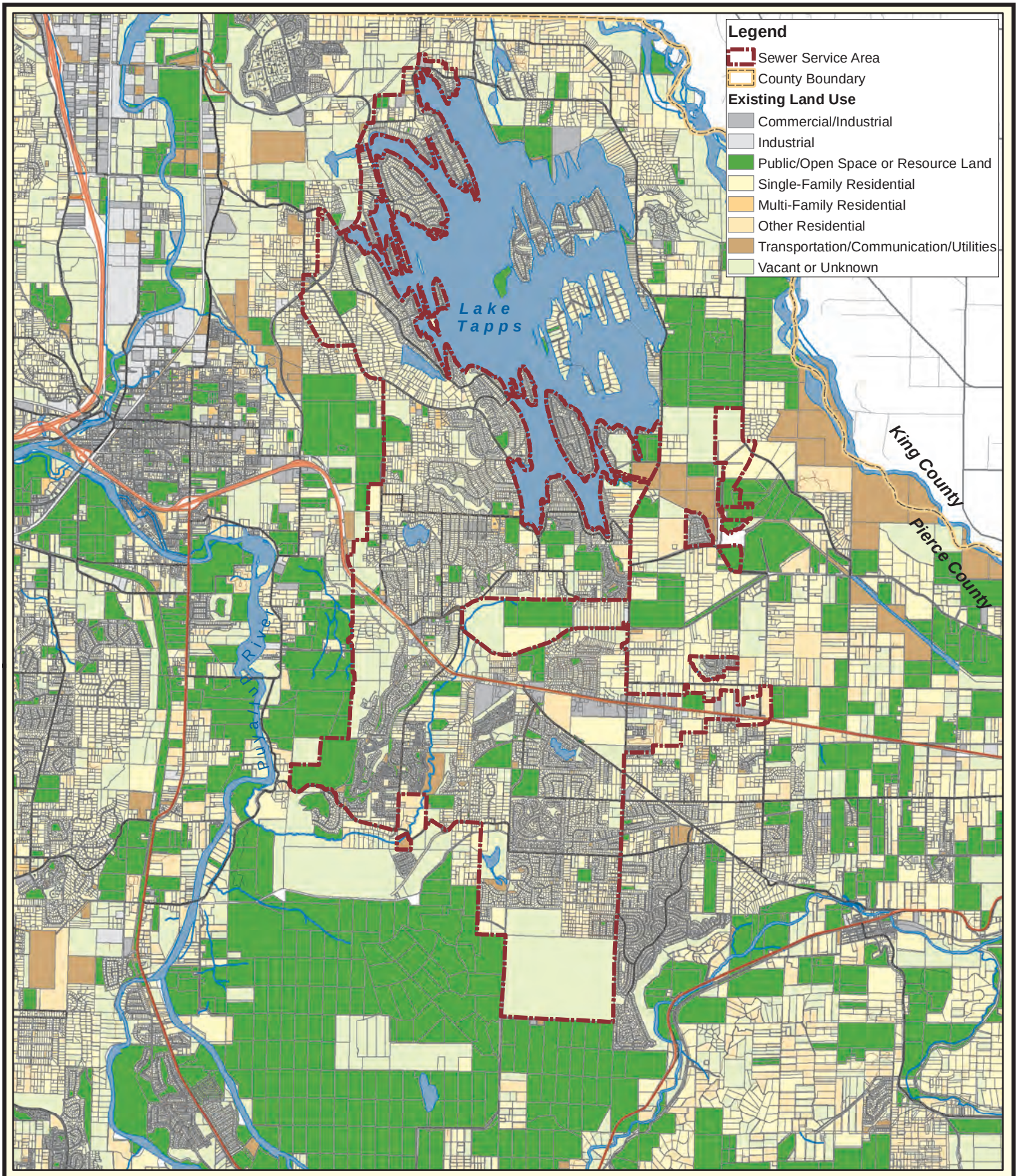

Figure 2-4
Existing Land Use
City of Bonney Lake
Sewer Comprehensive Plan

1 inch = 6,000 feet

0 6,000 Feet

J:\Data\BON\507-141\GIS\maps\BONCSP_2-4_LU.mxd Revised: 11/11/08 By: jdm

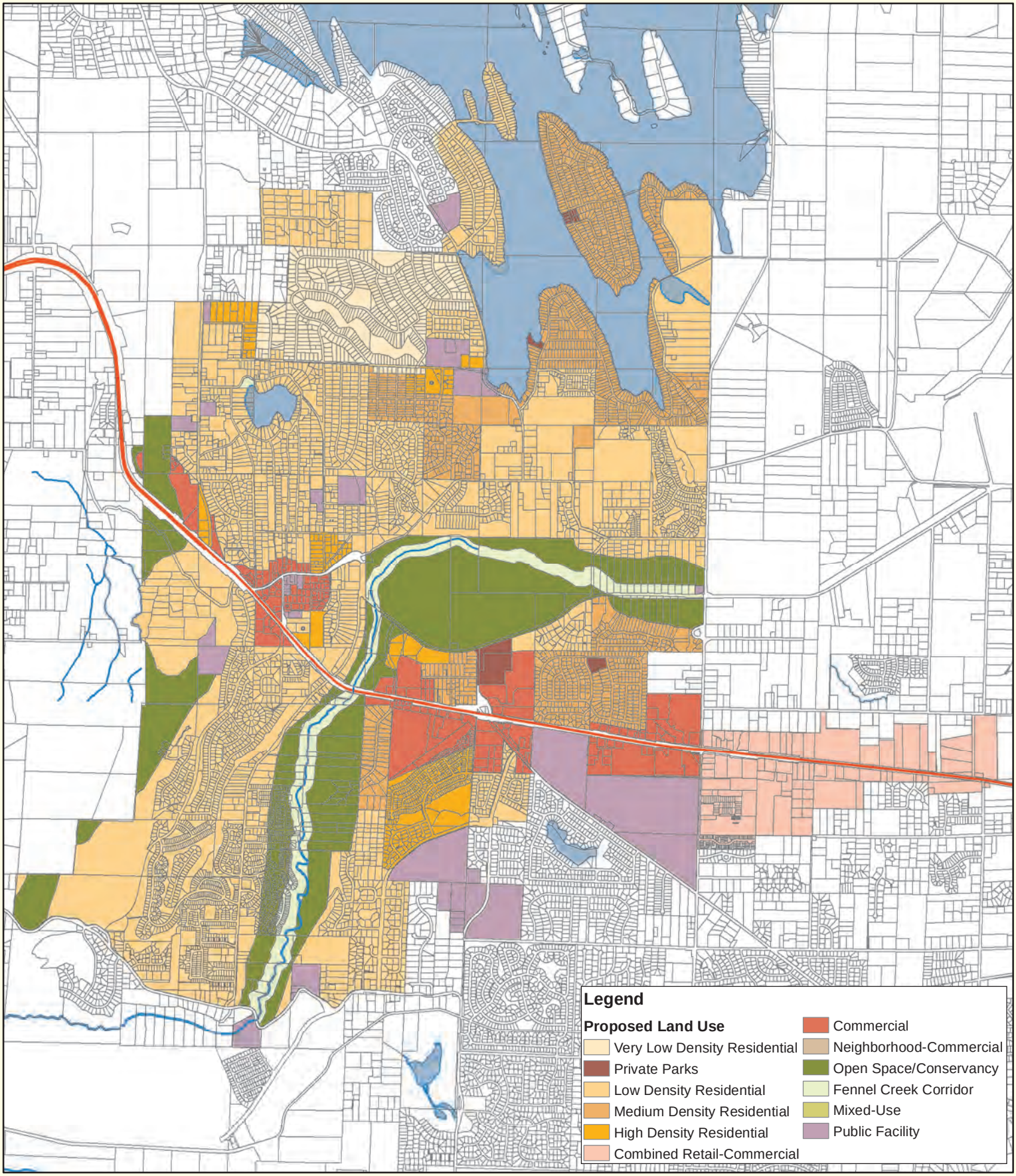

RH2

Figure 2-5

City of Bonney Lake Proposed Land Use

City of Bonney Lake

Sewer Comprehensive Plan

BONNEY Lake

N

1 inch = 3,000 feet

0 3,000 Feet

J:\Data\BON\507-141\GIS\maps\BONCSP_2-5_BL_landuse.mxd Revised: 11/11/08 By: jdm

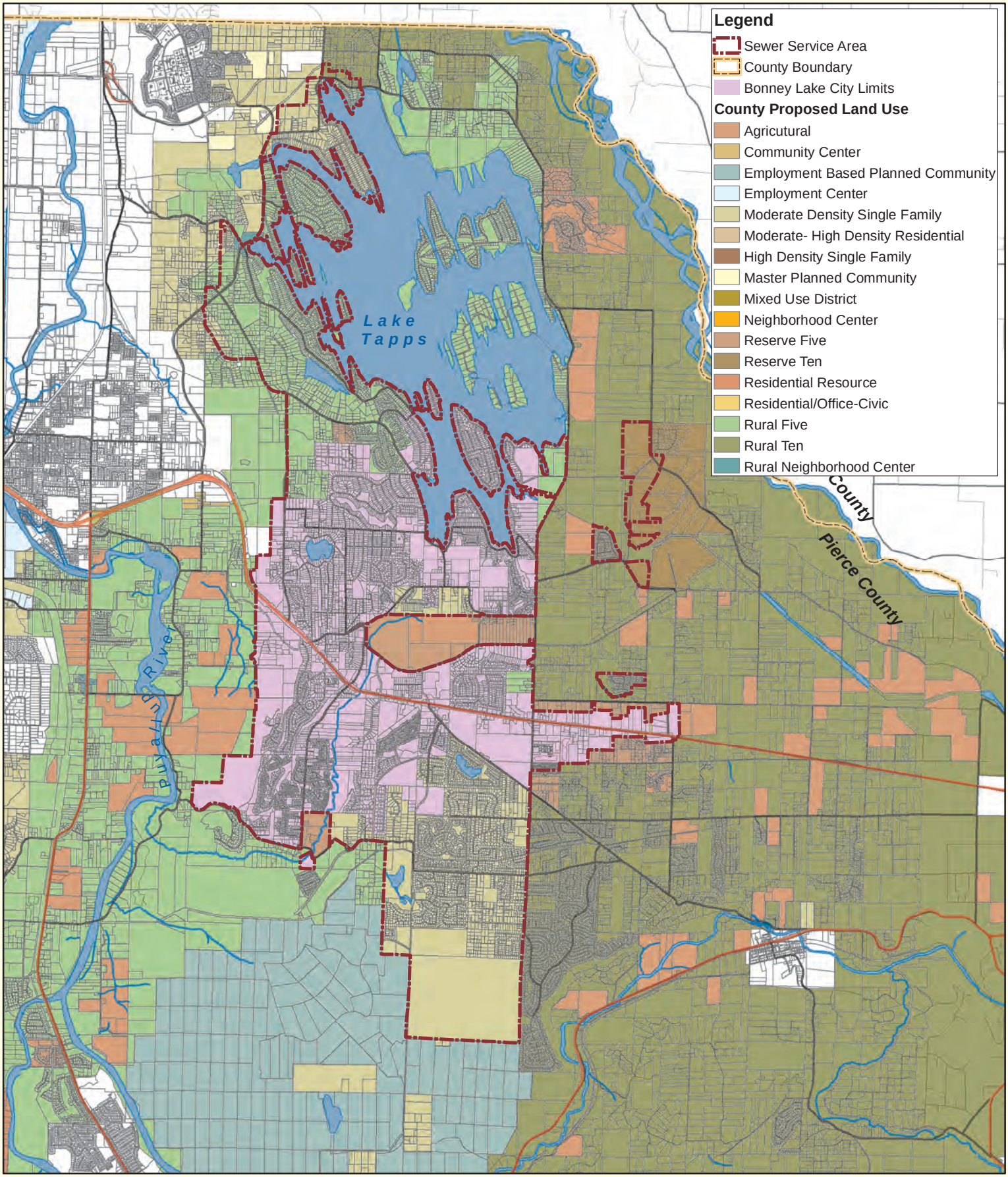

Figure 2-6
Unincorporated Proposed Land Use
City of Bonney Lake
Sewer Comprehensive Plan

1 inch = 6,000 feet

0 6,000 Feet

J:\Data\BON\507-141\GIS\maps\BONCSP_2-6_UnincorpZn.mxd Revised: 11/11/08 By: jdm

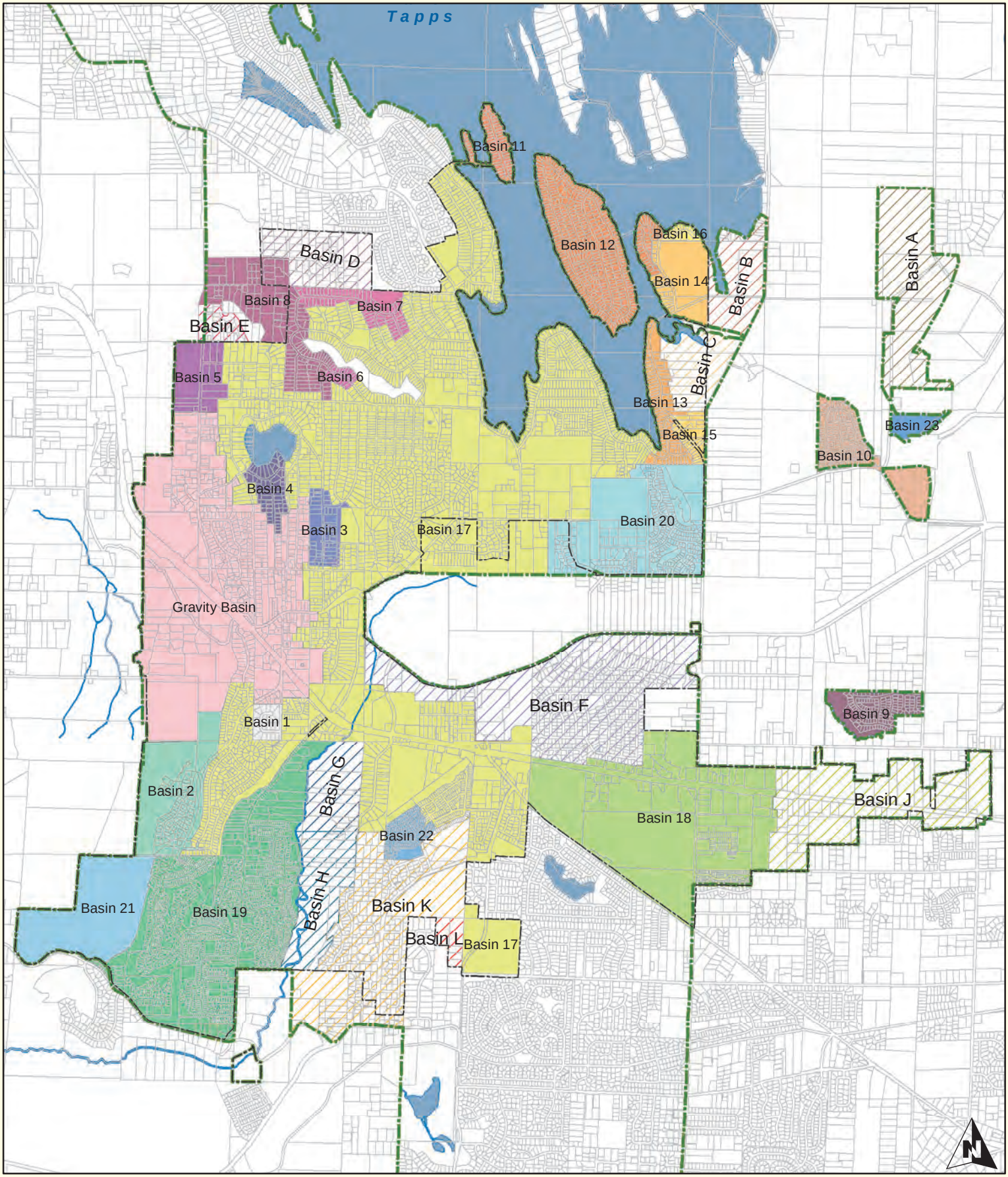

Figure 4-1
Individual Sewer Basins
City of Bonney Lake
Sewer Comprehensive Plan

Legend
- Sewer Service Area
- Bonney Lake City Limits

1 inch = 3,000 feet

0 — 3,000 Feet

J:\Data\BON\507-141\GIS\maps\BONCSP_4-1_bsn.mxd Revised: 11/13/08 By: jdm

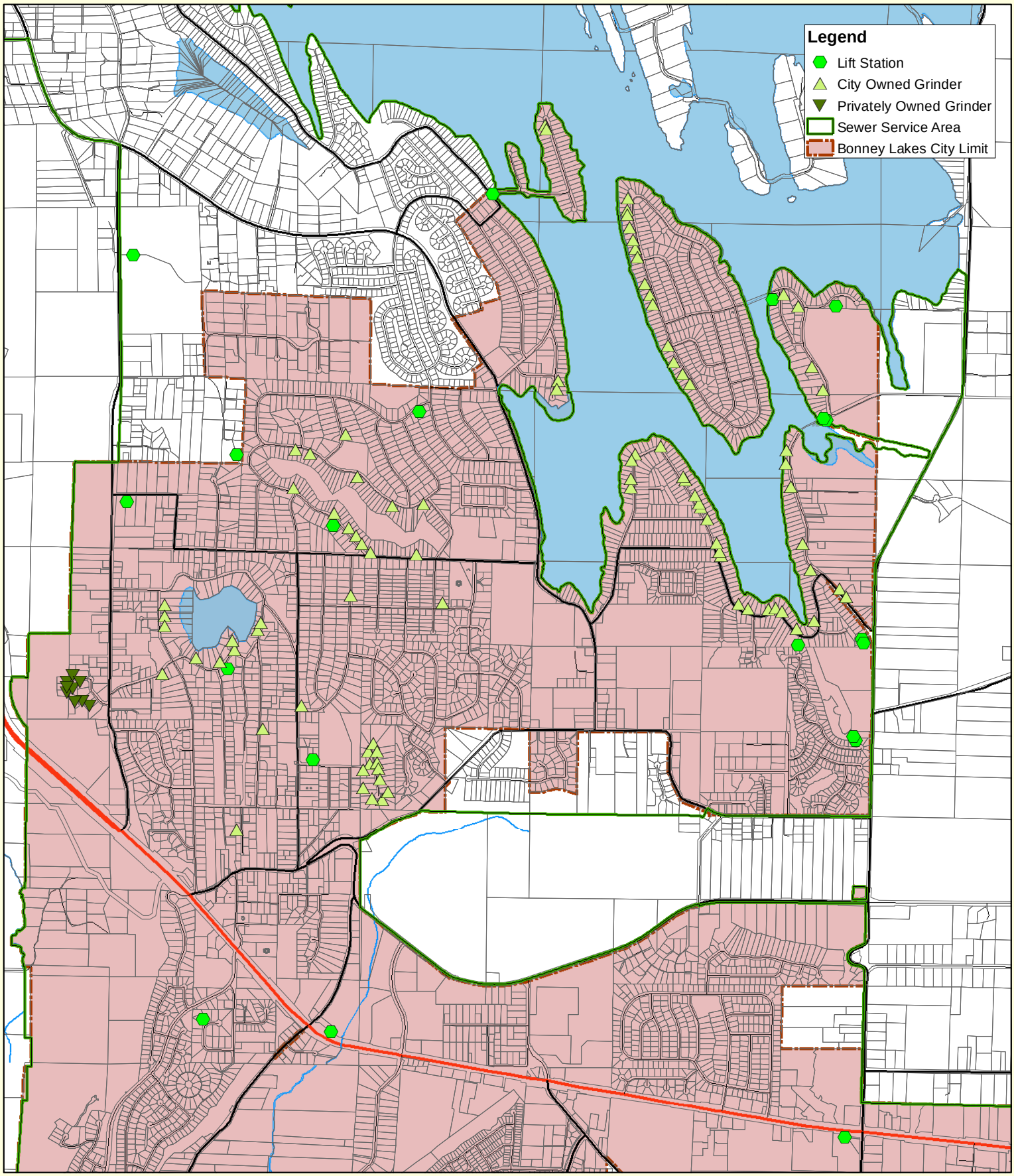

Figure 4-2
City Owned Individual Grinder Pumps
City of Bonney Lake
Sewer Comprehensive Plan

1 inch = 2,000 feet

0 2,000 Feet

J:\Data\BON\507-141\GIS\maps\BONCSP_4-2_IndGrndrPmp.mxd Revised: 11/11/08 By: jdm